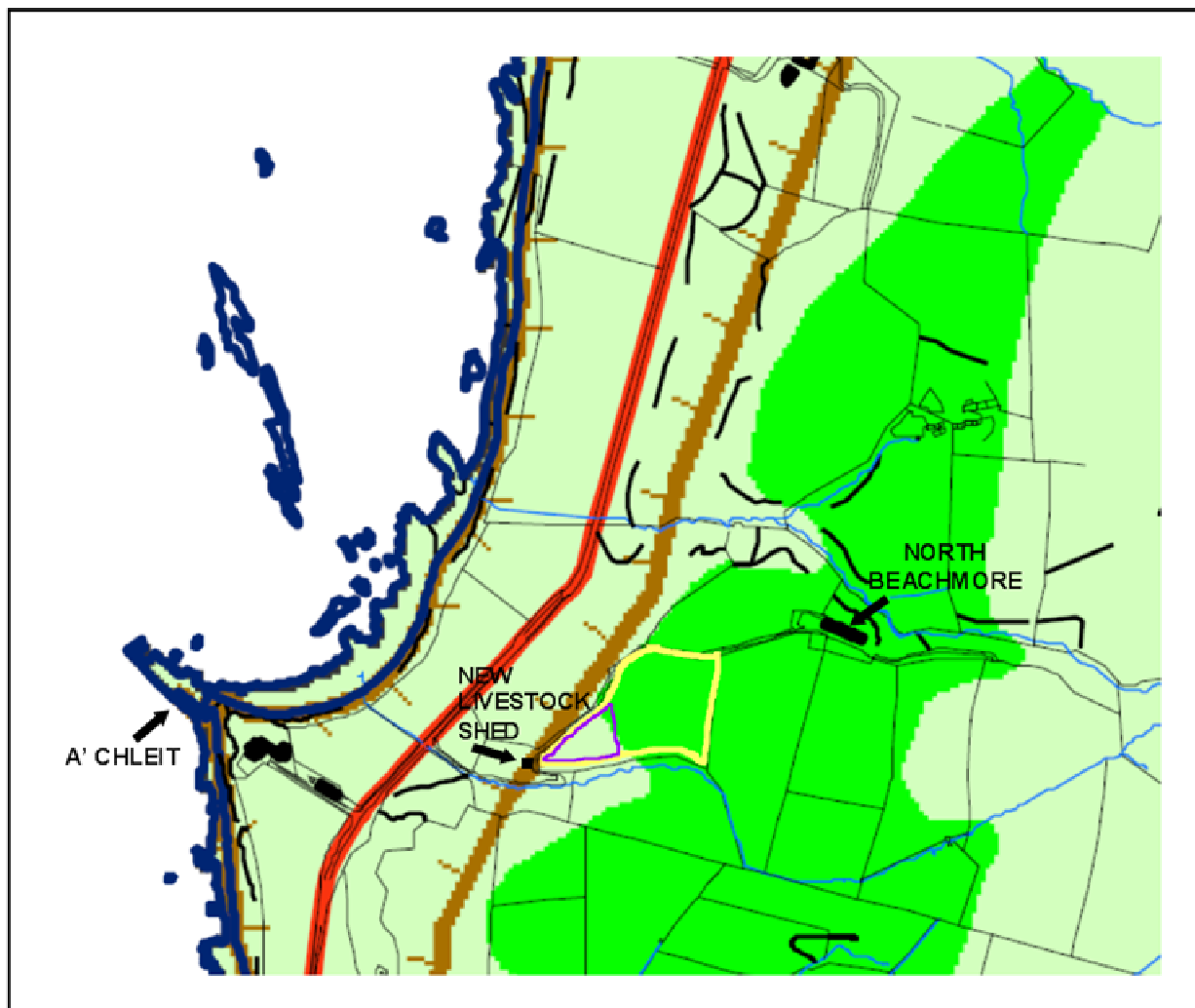




**SECTION OF ARGYLL AND BUTE LOCAL PLAN 2009 SOUTH KINTYRE 3
SCALE: 1:35,000 MAP NO 3
SHOWING SECTION OF FIELD OWNED BY K. PENDREIGH, SOUTH-WEST
OF NORTH BEACHMORE**




KEY



Outline of field originally designated 'Rural Opportunity Area'



Section of field now designated 'Rural Opportunity Area'



Section of field owned by K. Pendreigh now re-designated 'Area of Sensitive Countryside'